





















**OFFICIAL ZONING MAP**

-  I-PUD
-  SP-PUD
-  R-PUD
-  C-PUD
-  R-1
-  R-1A
-  R-2
-  R-3
-  R-4
-  B-1
-  B-2
-  CBD
-  O-1
-  M-1
-  M-2
-  A-1
-  Olde West Chester



Revised 3/21/2019

*This is to certify that this is a true and correct copy of the West Chester Township Zoning Map, the original of which is on file in the West Chester Township Community Development Department*

*Aaron Wiegand      Date: 3/21/2019  
Director, Community Development Dept.*

*Department Seal*

**WEST CHESTER TOWNSHIP**  
Community Development Department  
9577 Beckett Road Suite 100  
West Chester, OH 45069-5014  
513-777-4214  
513-874-6804 (fax)  
www.westchesteroh.org

